
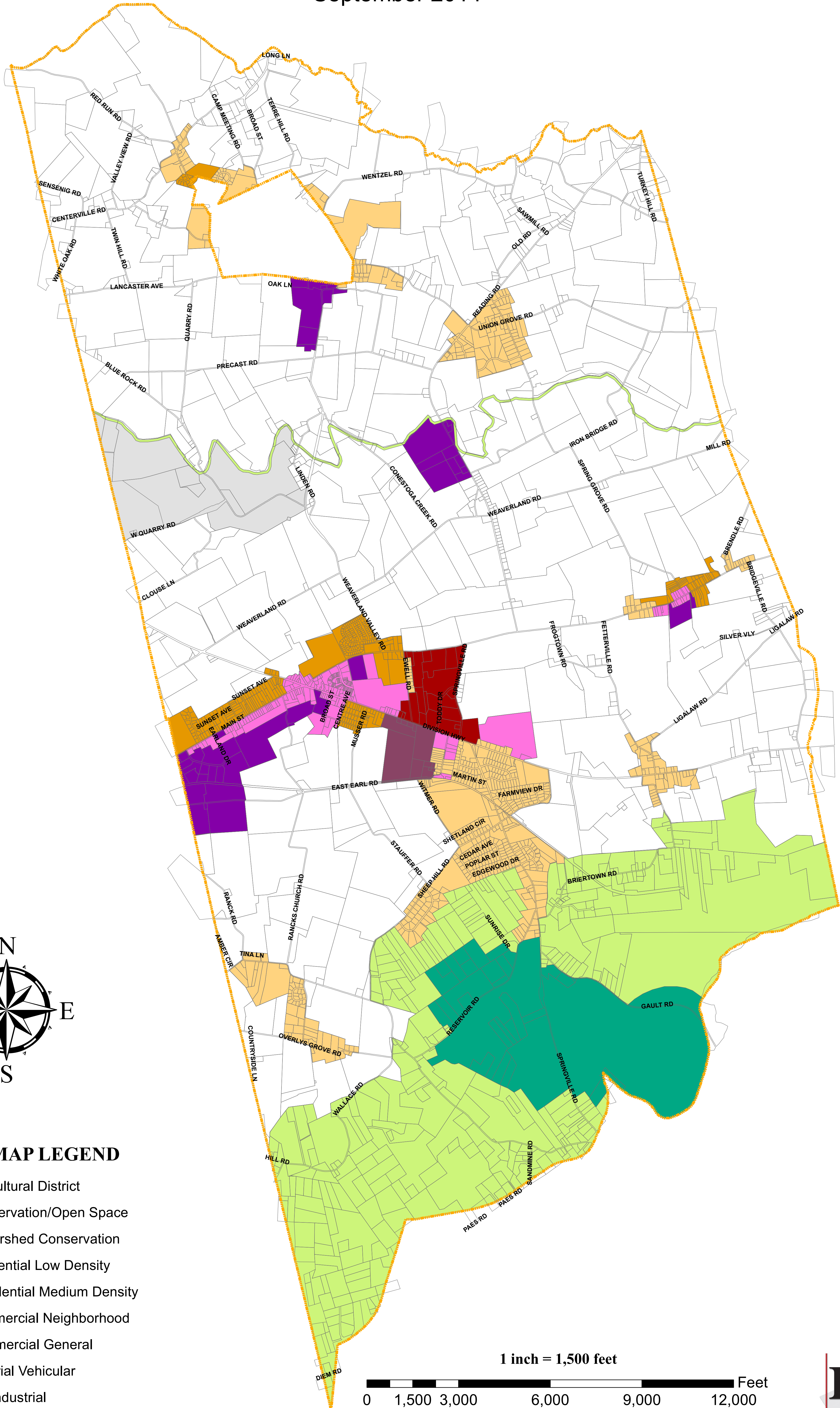












ZONING MAP

EAST EARL TOWNSHIP, LANCASTER COUNTY

September 2014



ZONING MAP LEGEND

-  AG - Agricultural District
-  CO - Conservation/Open Space
-  WC - Watershed Conservation
-  RL - Residential Low Density
-  RM - Residential Medium Density
-  CN - Commercial Neighborhood
-  CG - Commercial General
-  IV - Industrial Vehicular
-  IL - Light Industrial
-  MR - Mineral Recovery

1 inch = 1,500 feet

